


DO NOT SCALE

- NOTES
1. ALL DIMENSIONS ARE IN METRES UNLESS OTHERWISE STATED
  2. THE CONTRACTOR MUST ENSURE ALL UTILITIES' APPARATUS IS PROPERLY LOCATED AND CLEARLY MARKED ON SITE. THE DESIGNER DOES NOT GUARANTEE THE ACCURACY OF THE UTILITY INFORMATION PROVIDED FROM THE DESIGN STAGE AND THE CONTRACTOR SHALL BEFORE COMMENCING WORKS SATISFY HIMSELF OF THE PRECISE LOCATIONS AND DEPTHS OF UNDERTAKERS PLANT AND SERVICES, SURFACE WATER DRAINS AND GULLY CONNECTIONS BY REFERENCE TO THE AUTHORITY CONCERNED AND/OR BY SITE CHECKS AND/OR BY DIGGING TRIAL HOLES.
  3. ALL SIGNS & ROAD MARKINGS ARE TO COMPLY WITH THE TRAFFIC SIGNS REGULATIONS AND GENERAL DIRECTIONS 2016 AND ANY AMENDMENT THERETO.

Revision details		Chkd
Drawn: SNI		✓
Chkd:		
Appd:		
Date: 28/09/20		
File ref:		
IWP Ref: N/A		

West Sussex County Council  
 Infrastructure Group  
 County Hall,  
 West Street  
 Chichester  
 West Sussex  
 PO19 1RH  
 (01243) 642105



**west  
sussex  
county  
council**

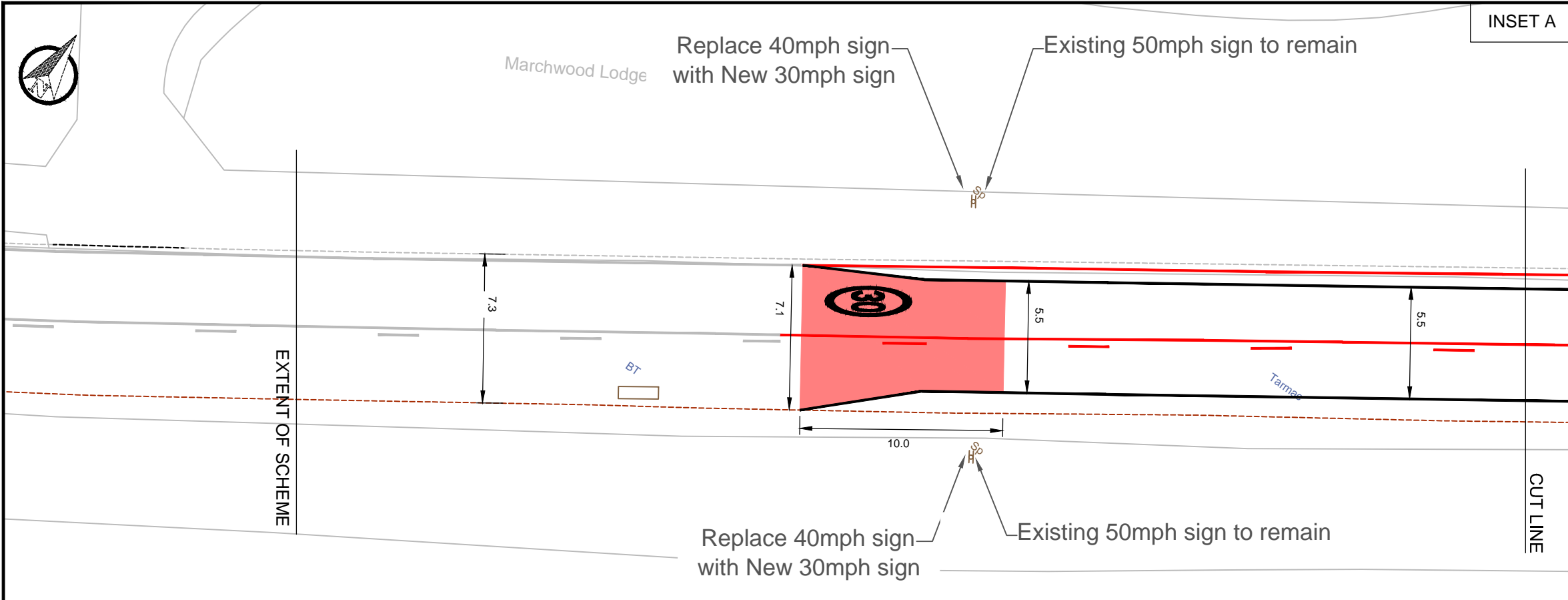
Project Name  
 Rogate, B2070 London Road  
 Rake and Hill Brow

Drawing Title  
 Schematic Overview Plan  
 General Arrangements  
 Sheet 1 of 1

Original Drawing Size : A3  
 Scale : NTS      Dimensions : -

Drawing No  
 3008084-DD-000

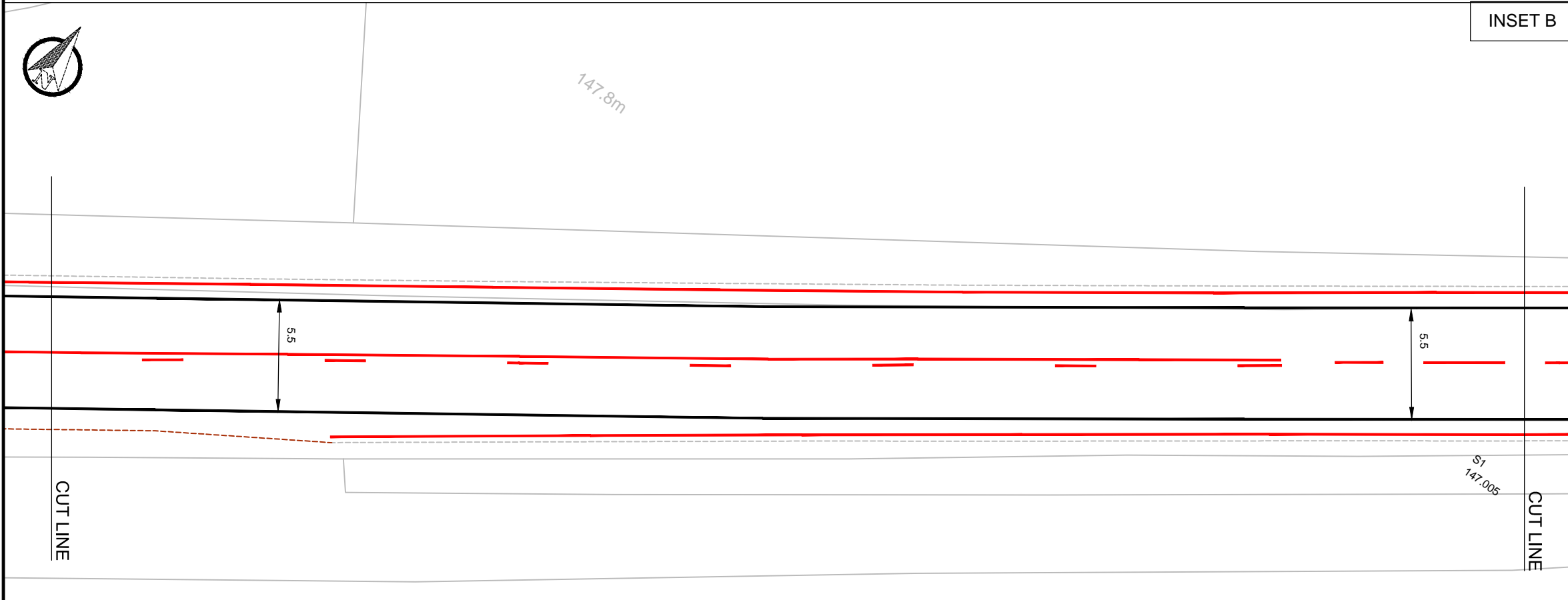
Rev  
 \*



INSET A

DO NOT SCALE


- NOTES**
1. ALL DIMENSIONS ARE IN METRES UNLESS OTHERWISE STATED
  2. THE CONTRACTOR MUST ENSURE ALL UTILITIES' APPARATUS IS PROPERLY LOCATED AND CLEARLY MARKED ON SITE. THE DESIGNER DOES NOT GUARANTEE THE ACCURACY OF THE UTILITY INFORMATION PROVIDED FROM THE DESIGN STAGE AND THE CONTRACTOR SHALL BEFORE COMMENCING WORKS SATISFY HIMSELF OF THE PRECISE LOCATIONS AND DEPTHS OF UNDERTAKERS PLANT AND SERVICES, SURFACE WATER DRAINS AND GULLY CONNECTIONS BY REFERENCE TO THE AUTHORITY CONCERNED AND/OR BY SITE CHECKS AND/OR BY DIGGING TRIAL HOLES.
  3. ALL SIGNS & ROAD MARKINGS ARE TO COMPLY WITH THE TRAFFIC SIGNS REGULATIONS AND GENERAL DIRECTIONS 2016 AND ANY AMENDMENT THERETO.



INSET B

	Revision details	Chkd
Drawn:	SNI	✓
Chkd:		
Appd:		
Date:	28/09/20	
File ref:		
IWP Ref:	N/A	

West Sussex County Council  
 Infrastructure Group  
 County Hall,  
 West Street  
 Chichester  
 West Sussex  
 PO19 1RH  
 (01243) 642105



**west sussex county council**

Project Name	Rogate, B2070 London Road Rake and Hill Brow
Drawing Title	General Arrangements Sheet 1 of 11

**KEY**

	EXISTING ROAD MARKINGS TO REMAIN		ROAD MARKINGS TO BE REMOVED
	PROPOSED HIGH FRICTION SURFACING (RED)		

Original Drawing Size :	A3
Scale :	1:250
Dimensions :	-
Drawing No	3008084-DD-001
Rev	*



INSET A

DO NOT SCALE

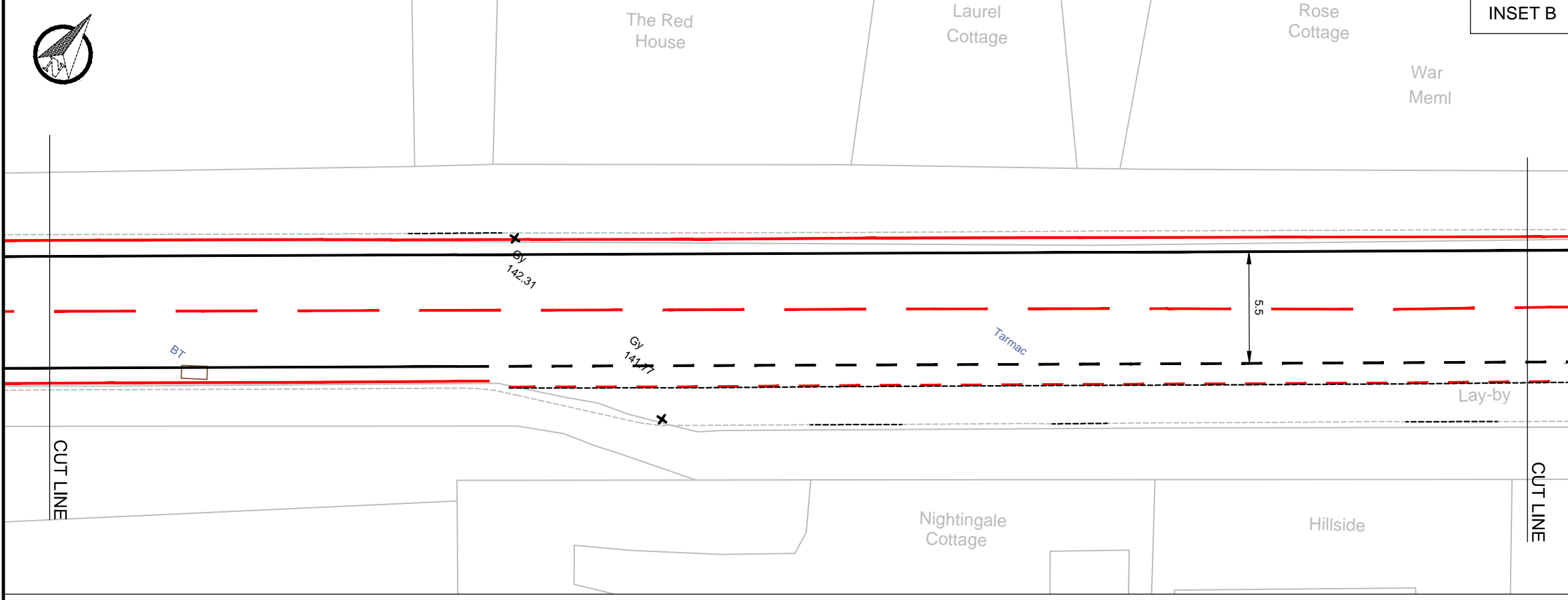
- NOTES**
1. ALL DIMENSIONS ARE IN METRES UNLESS OTHERWISE STATED
  2. THE CONTRACTOR MUST ENSURE ALL UTILITIES' APPARATUS IS PROPERLY LOCATED AND CLEARLY MARKED ON SITE. THE DESIGNER DOES NOT GUARANTEE THE ACCURACY OF THE UTILITY INFORMATION PROVIDED FROM THE DESIGN STAGE AND THE CONTRACTOR SHALL BEFORE COMMENCING WORKS SATISFY HIMSELF OF THE PRECISE LOCATIONS AND DEPTHS OF UNDERTAKERS PLANT AND SERVICES, SURFACE WATER DRAINS AND GULLY CONNECTIONS BY REFERENCE TO THE AUTHORITY CONCERNED AND/OR BY SITE CHECKS AND/OR BY DIGGING TRIAL HOLES.
  3. ALL SIGNS & ROAD MARKINGS ARE TO COMPLY WITH THE TRAFFIC SIGNS REGULATIONS AND GENERAL DIRECTIONS 2016 AND ANY AMENDMENT THERETO.



	Revision details	Chkd



INSET B



Drawn: SNI	✓
Chkd:	
Appd:	
Date: 28/09/20	
File ref:	
IWP Ref: N/A	

West Sussex County Council  
 Infrastructure Group  
 County Hall,  
 West Street  
 Chichester  
 West Sussex  
 PO19 1RH  
 (01243) 642105

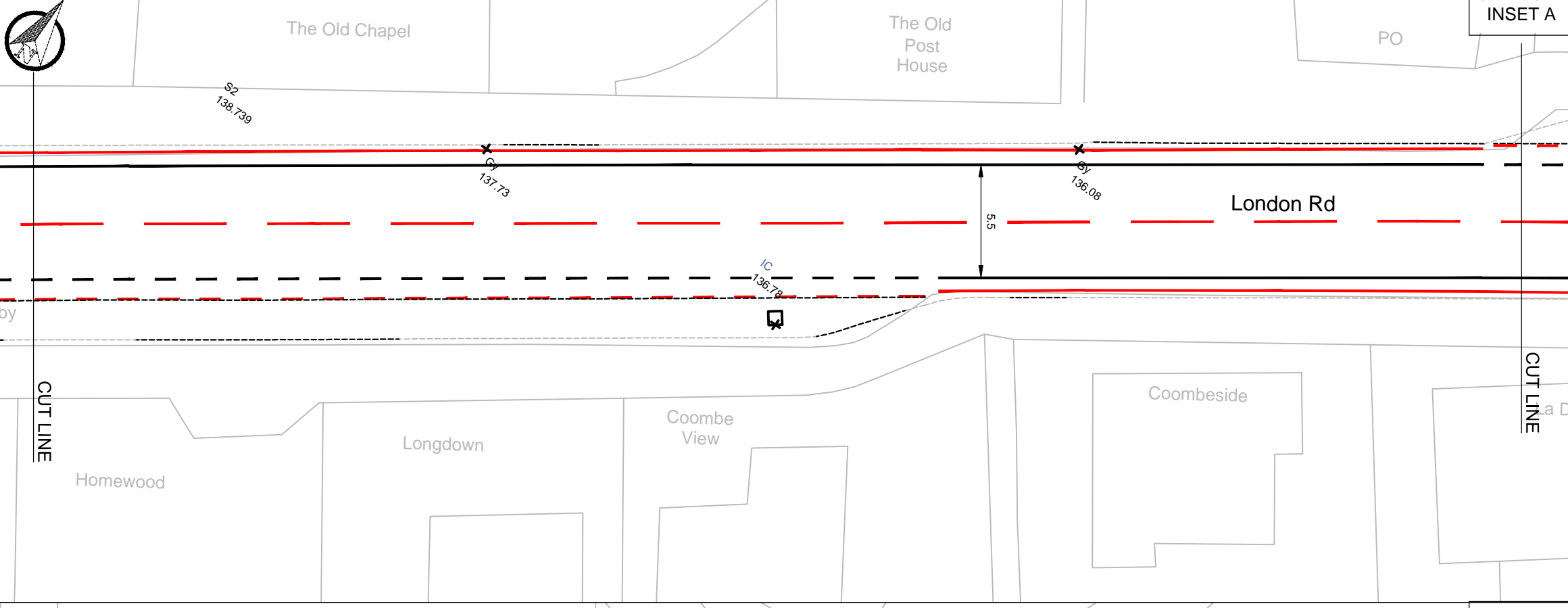
Project Name	Rogate, B2070 London Road Rake and Hill Brow
Drawing Title	General Arrangements Sheet 2 of 11

**KEY**

	EXISTING ROAD MARKINGS TO REMAIN		PROPOSED ROAD MARKINGS		ROAD MARKINGS TO BE REMOVED
--	----------------------------------	--	------------------------	--	-----------------------------

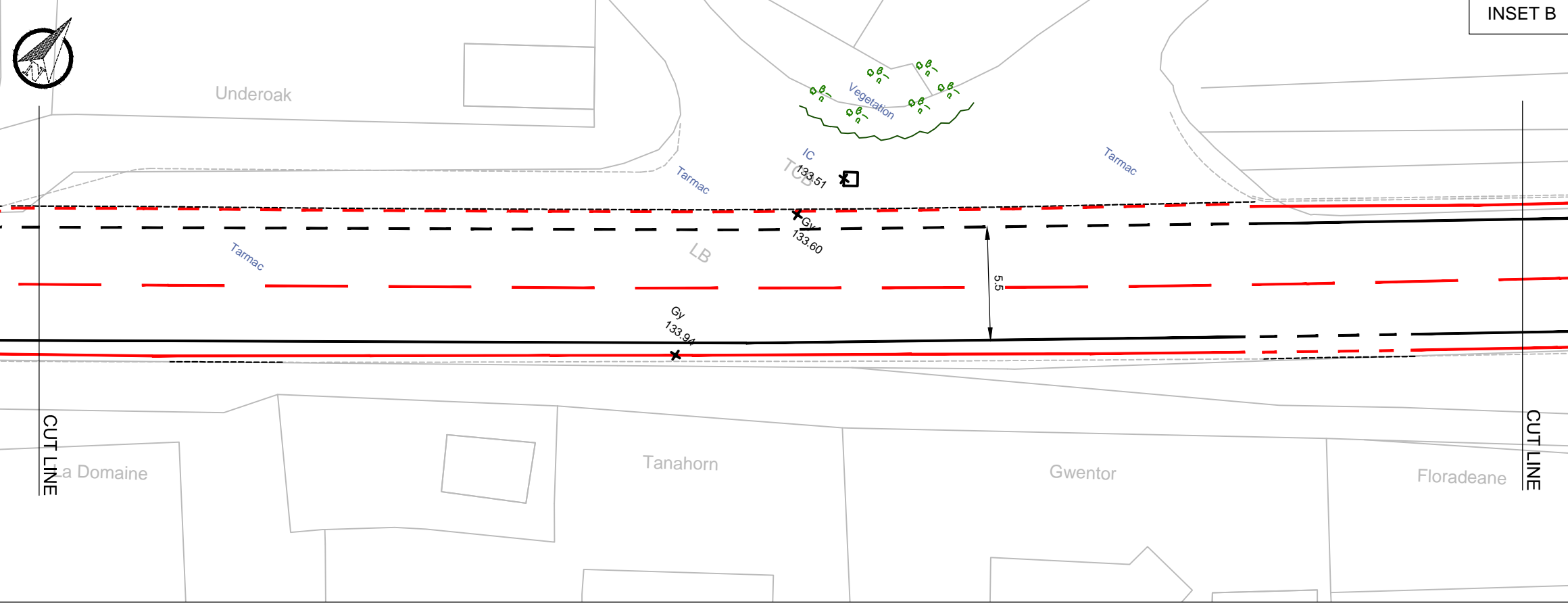
Original Drawing Size :	A3
Scale :	1:250
Dimensions :	-

Drawing No 3008084-DD-002	Rev *
------------------------------	----------




DO NOT SCALE

- NOTES
1. ALL DIMENSIONS ARE IN METRES UNLESS OTHERWISE STATED
  2. THE CONTRACTOR MUST ENSURE ALL UTILITIES' APPARATUS IS PROPERLY LOCATED AND CLEARLY MARKED ON SITE. THE DESIGNER DOES NOT GUARANTEE THE ACCURACY OF THE UTILITY INFORMATION PROVIDED FROM THE DESIGN STAGE AND THE CONTRACTOR SHALL BEFORE COMMENCING WORKS SATISFY HIMSELF OF THE PRECISE LOCATIONS AND DEPTHS OF UNDERTAKERS PLANT AND SERVICES, SURFACE WATER DRAINS AND GULLY CONNECTIONS BY REFERENCE TO THE AUTHORITY CONCERNED AND/OR BY SITE CHECKS AND/OR BY DIGGING TRIAL HOLES.
  3. ALL SIGNS & ROAD MARKINGS ARE TO COMPLY WITH THE TRAFFIC SIGNS REGULATIONS AND GENERAL DIRECTIONS 2016 AND ANY AMENDMENT THERETO.



	Revision details	Chkd
Drawn: SNI		✓
Chkd:		
Appd:		
Date: 28/09/20		
File ref:		
IWP Ref: N/A		

West Sussex County Council  
 Infrastructure Group  
 County Hall,  
 West Street  
 Chichester  
 West Sussex  
 PO19 1RH  
 (01243) 642105



**west sussex county council**

Project Name  
 Rogate, B2070 London Road  
 Rake and Hill Brow

Drawing Title  
 General Arrangements  
 Sheet 3 of 11

**KEY**

	EXISTING ROAD MARKINGS TO REMAIN		PROPOSED ROAD MARKINGS		ROAD MARKINGS TO BE REMOVED
---	----------------------------------	--	------------------------	---	-----------------------------

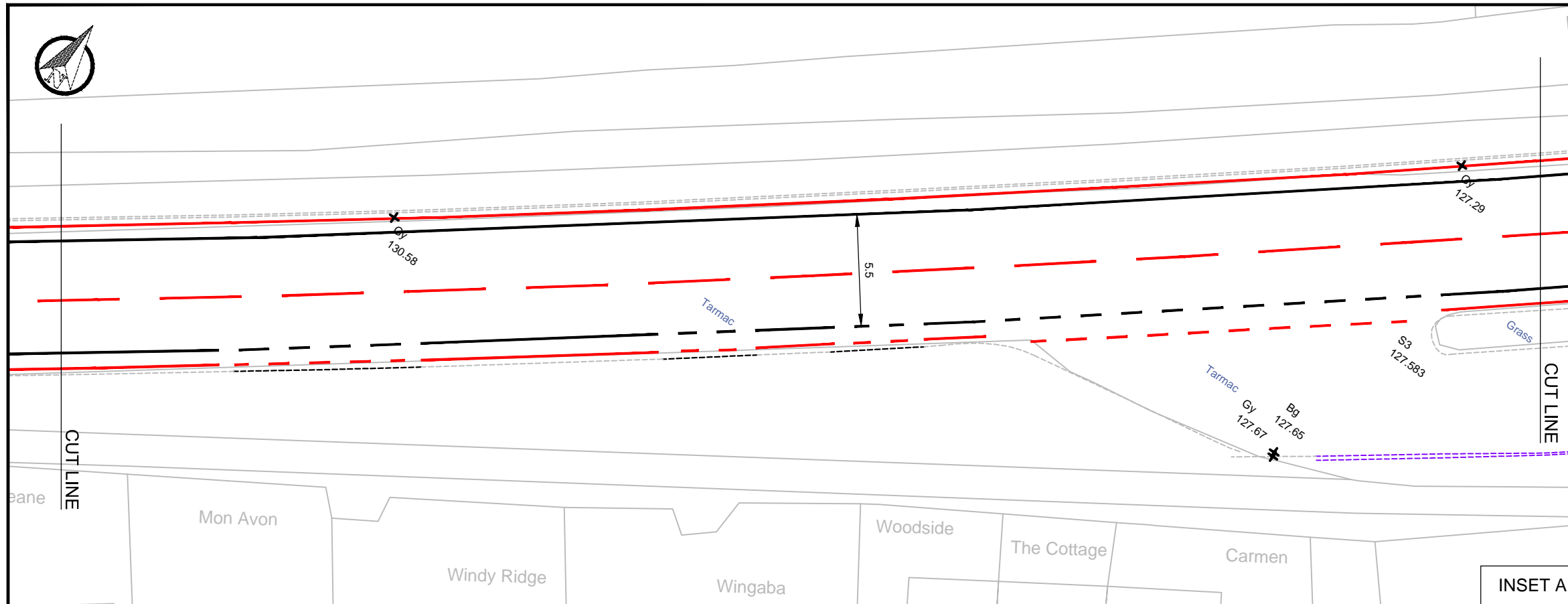
Original Drawing Size : A3	
Scale : 1:250	Dimensions : -
Drawing No 3008084-DD-003	Rev *



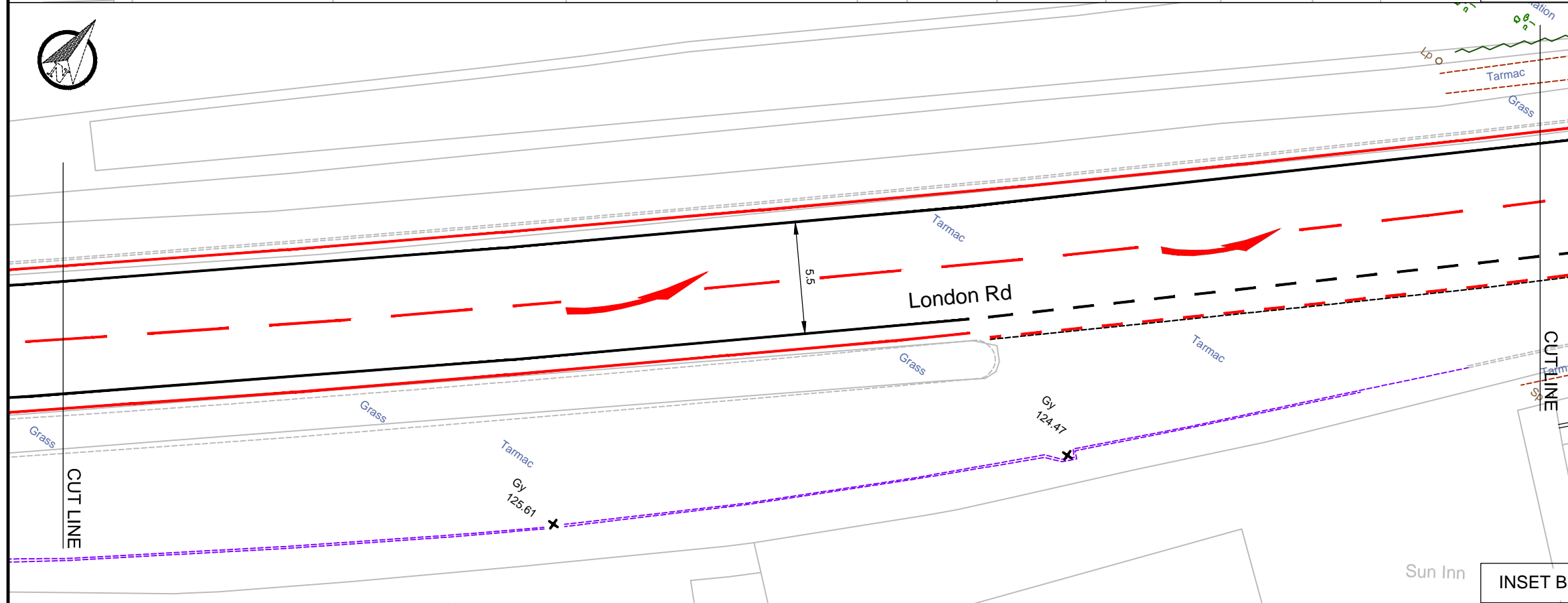
DO NOT SCALE

NOTES

1. ALL DIMENSIONS ARE IN METRES UNLESS OTHERWISE STATED
2. THE CONTRACTOR MUST ENSURE ALL UTILITIES' APPARATUS IS PROPERLY LOCATED AND CLEARLY MARKED ON SITE. THE DESIGNER DOES NOT GUARANTEE THE ACCURACY OF THE UTILITY INFORMATION PROVIDED FROM THE DESIGN STAGE AND THE CONTRACTOR SHALL BEFORE COMMENCING WORKS SATISFY HIMSELF OF THE PRECISE LOCATIONS AND DEPTHS OF UNDERTAKERS PLANT AND SERVICES, SURFACE WATER DRAINS AND GULLY CONNECTIONS BY REFERENCE TO THE AUTHORITY CONCERNED AND/OR BY SITE CHECKS AND/OR BY DIGGING TRIAL HOLES.
3. ALL SIGNS & ROAD MARKINGS ARE TO COMPLY WITH THE TRAFFIC SIGNS REGULATIONS AND GENERAL DIRECTIONS 2016 AND ANY AMENDMENT THERETO.



INSET A



INSET B

Revision details		Chkd
Drawn:	SNI	✓
Chkd:		
Appd:		
Date:	28/09/20	
File ref:		
IWP Ref:	N/A	

West Sussex County Council  
 Infrastructure Group  
 County Hall,  
 West Street  
 Chichester  
 West Sussex  
 PO19 1RH  
 (01243) 642105

Project Name	Rogate, B2070 London Road Rake and Hill Brow
Drawing Title	General Arrangements Sheet 4 of 11

KEY

- EXISTING ROAD MARKINGS TO REMAIN
- PROPOSED ROAD MARKINGS
- ROAD MARKINGS TO BE REMOVED

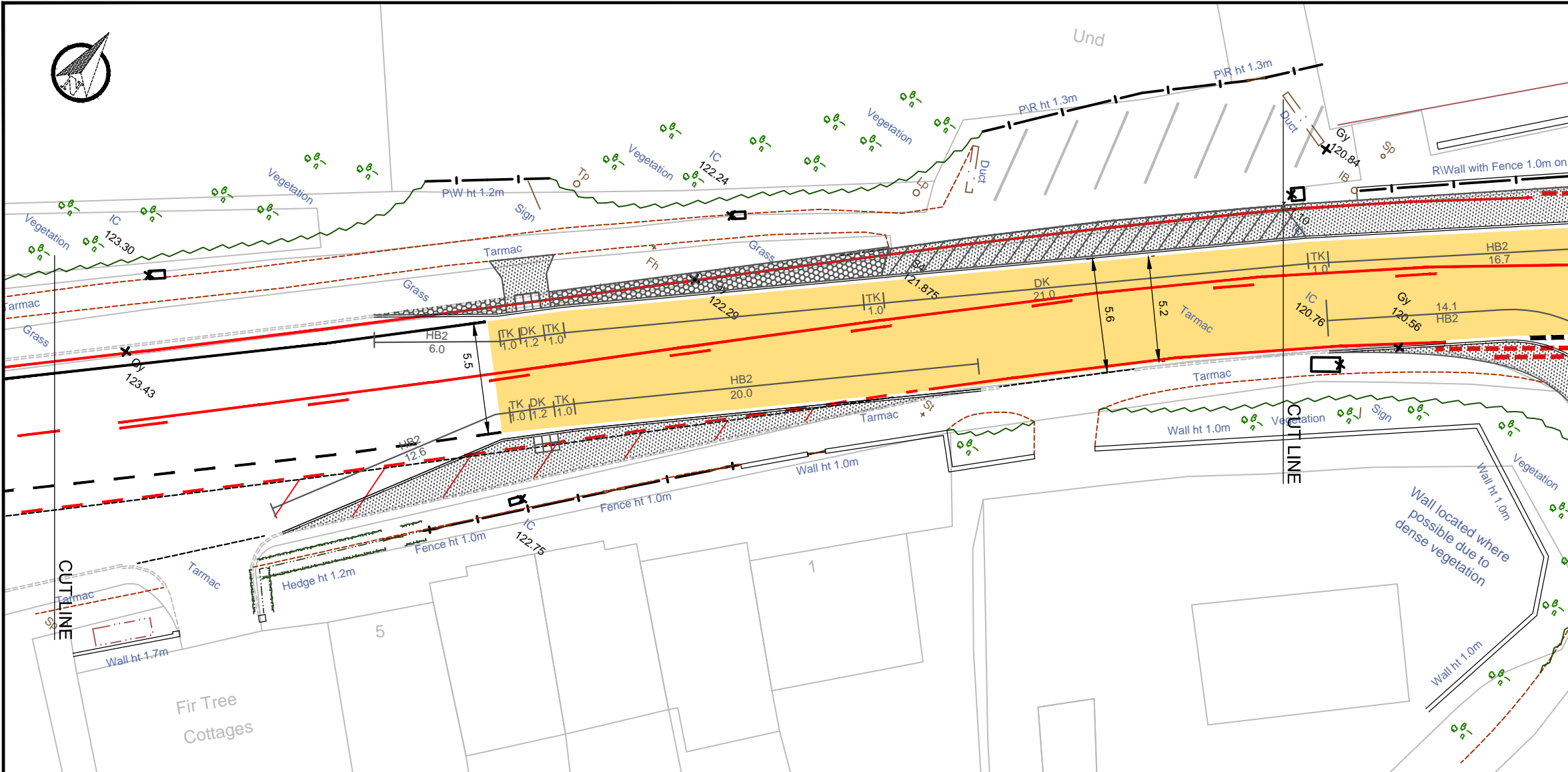
Original Drawing Size :	A3
Scale :	1:250
Dimensions :	-

Drawing No	3008084-DD-004	Rev	*
------------	----------------	-----	---

DO NOT SCALE

NOTES


1. ALL DIMENSIONS ARE IN METRES UNLESS OTHERWISE STATED
2. THE CONTRACTOR MUST ENSURE ALL UTILITIES' APPARATUS IS PROPERLY LOCATED AND CLEARLY MARKED ON SITE. THE DESIGNER DOES NOT GUARANTEE THE ACCURACY OF THE UTILITY INFORMATION PROVIDED FROM THE DESIGN STAGE AND THE CONTRACTOR SHALL BEFORE COMMENCING WORKS SATISFY HIMSELF OF THE PRECISE LOCATIONS AND DEPTHS OF UNDERTAKERS PLANT AND SERVICES, SURFACE WATER DRAINS AND GULLY CONNECTIONS BY REFERENCE TO THE AUTHORITY CONCERNED AND/OR BY SITE CHECKS AND/OR BY DIGGING TRIAL HOLES.
3. ALL SIGNS & ROAD MARKINGS ARE TO COMPLY WITH THE TRAFFIC SIGNS REGULATIONS AND GENERAL DIRECTIONS 2016 AND ANY AMENDMENT THERETO.



	Revision details	Chkd
Drawn:	SNI	✓
Chkd:		
Appd:		
Date:	28/09/20	
File ref:		
IWP Ref:	N/A	

<b>KEY</b>			
	EXISTING ROAD MARKINGS TO REMAIN		PROPOSED ROAD MARKINGS
	PROPOSED HIGH FRICTION SURFACING (BUFF)		PROPOSED BUFF COLOURED BLISTER TACTILE PAVING TO BE LAID IN ACCORDANCE WITH WSCC-SD1-1100-061.
	EXISTING GRASS AREA TO BE EXCAVATED AND PROPOSED FLEXIBLE CONSTRUCTION FOOTWAY TYPE A IN ACCORDANCE WITH WSCC-SD1-1100-041		REINSTATE GRASS VERGE AND APPLY GRASS SEED IN ACCORDANCE WITH WSCC-SD1-3000-001
	PRE-CAST CONCRETE TRANSITION KERB IN ACCORDANCE WITH WSCC-SD1-1100-011.		PROPOSED PRE-CAST CONCRETE DROPPED KERB IN ACCORDANCE WITH WSCC-SD1-1100-011
			PROPOSED PRE-CAST CONCRETE HB2 FULL HEIGHT KERB IN ACCORDANCE WITH WSCC-SD1-1100-011
			ROAD MARKINGS TO BE REMOVED

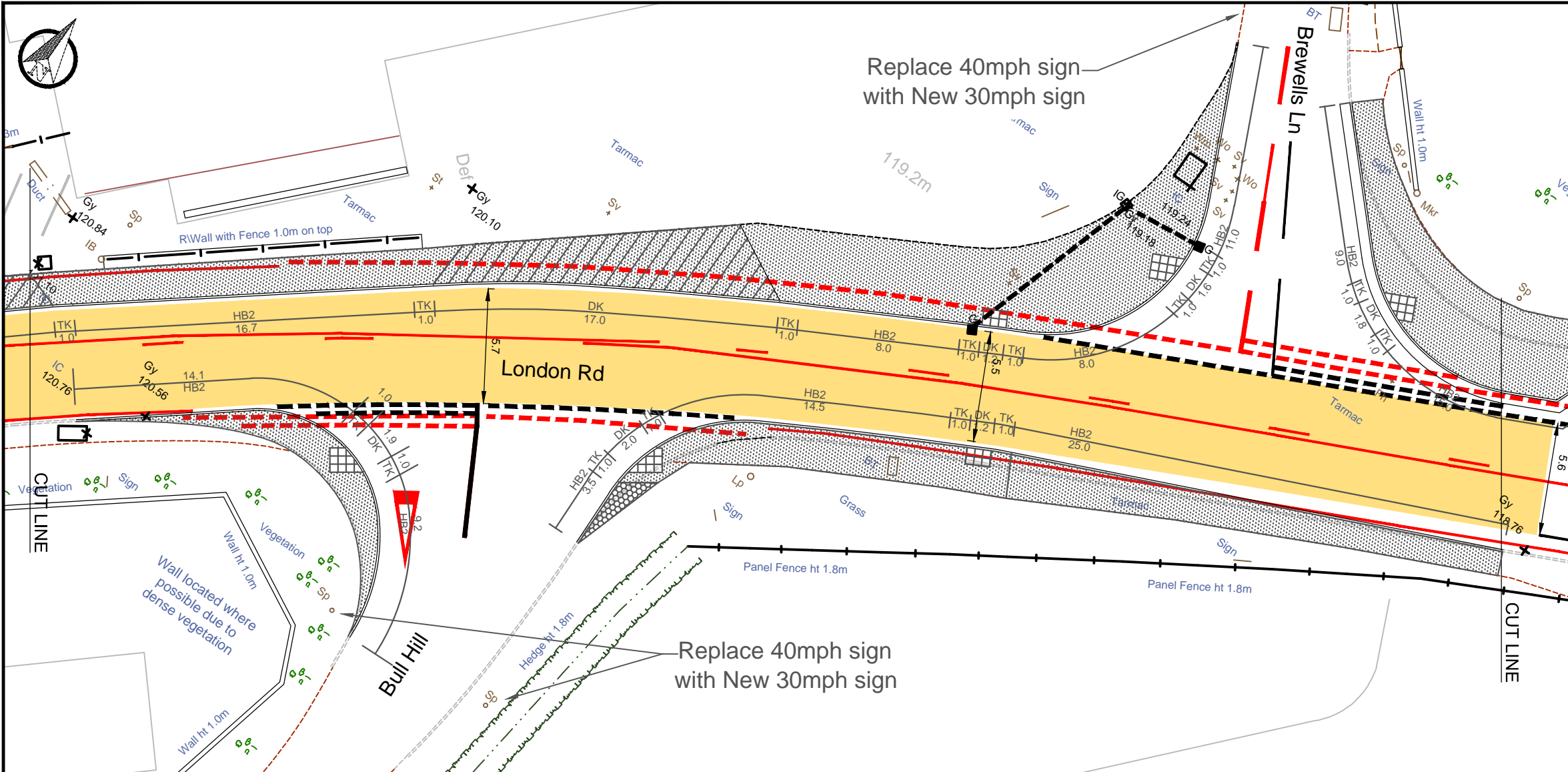
West Sussex County Council  
 Infrastructure Group  
 County Hall,  
 West Street  
 Chichester  
 West Sussex  
 PO19 1RH  
 (01243) 642105



Project Name  
 Rogate, B2070 London Road  
 Rake and Hill Brow

Drawing Title  
 General Arrangements  
 Sheet 5 of 11

Original Drawing Size :	A3
Scale :	1:250
Dimensions :	-
Drawing No	3008084-DD-005
Rev	*




DO NOT SCALE

- NOTES
1. ALL DIMENSIONS ARE IN METRES UNLESS OTHERWISE STATED
  2. THE CONTRACTOR MUST ENSURE ALL UTILITIES' APPARATUS IS PROPERLY LOCATED AND CLEARLY MARKED ON SITE. THE DESIGNER DOES NOT GUARANTEE THE ACCURACY OF THE UTILITY INFORMATION PROVIDED FROM THE DESIGN STAGE AND THE CONTRACTOR SHALL BEFORE COMMENCING WORKS SATISFY HIMSELF OF THE PRECISE LOCATIONS AND DEPTHS OF UNDERTAKERS PLANT AND SERVICES, SURFACE WATER DRAINS AND GULLY CONNECTIONS BY REFERENCE TO THE AUTHORITY CONCERNED AND/OR BY SITE CHECKS AND/OR BY DIGGING TRIAL HOLES.
  3. ALL SIGNS & ROAD MARKINGS ARE TO COMPLY WITH THE TRAFFIC SIGNS REGULATIONS AND GENERAL DIRECTIONS 2016 AND ANY AMENDMENT THERETO.

	Revision details	Chkd
Drawn:	SNI	✓
Chkd:		
Appd:		
Date:	28/09/20	
File ref:		
IWP Ref:	N/A	

<b>KEY</b>	EXISTING ROAD MARKINGS TO REMAIN	PROPOSED ROAD MARKINGS	ROAD MARKINGS TO BE REMOVED
	PROPOSED HIGH FRICTION SURFACING (BUFF)		PROPOSED BUFF COLOURED BLISTER TACTILE PAVING TO BE LAID IN ACCORDANCE WITH WSCC-SD1-1100-061.
	EXISTING GRASS AREA TO BE EXCAVATED AND PROPOSED FLEXIBLE CONSTRUCTION FOOTWAY TYPE A IN ACCORDANCE WITH WSCC-SD1-1100-041		REINSTATE GRASS VERGE AND APPLY GRASS SEED IN ACCORDANCE WITH WSCC-SD1-3000-001
	PRE-CAST CONCRETE TRANSITION KERB IN ACCORDANCE WITH WSCC-SD1-1100-011.		PROPOSED PRE-CAST CONCRETE DROPPED KERB IN ACCORDANCE WITH WSCC-SD1-1100-011
			PROPOSED PRE-CAST CONCRETE HB2 FULL HEIGHT KERB IN ACCORDANCE WITH WSCC-SD1-1100-011

West Sussex County Council  
 Infrastructure Group  
 County Hall,  
 West Street  
 Chichester  
 West Sussex  
 PO19 1RH  
 (01243) 642105



**west sussex county council**

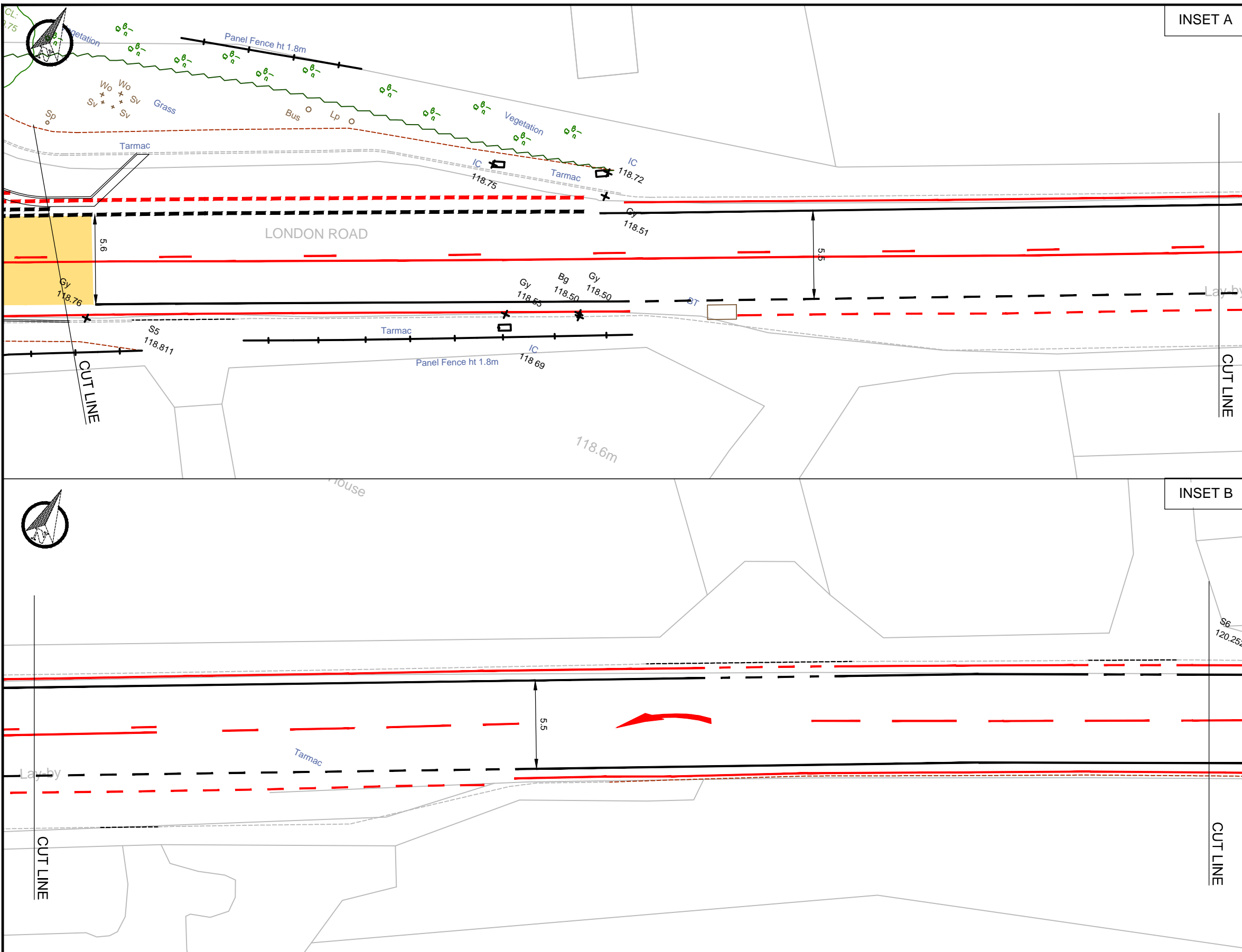
Project Name  
 Rogate, B2070 London Road  
 Rake and Hill Brow

Drawing Title  
 General Arrangements  
 Sheet 6 of 11

Original Drawing Size : A3  
 Scale : 1:250      Dimensions : -

Drawing No  
 3008084-DD-006

Rev  
 \*



INSET A

INSET B


DO NOT SCALE

- NOTES
1. ALL DIMENSIONS ARE IN METRES UNLESS OTHERWISE STATED
  2. THE CONTRACTOR MUST ENSURE ALL UTILITIES' APPARATUS IS PROPERLY LOCATED AND CLEARLY MARKED ON SITE. THE DESIGNER DOES NOT GUARANTEE THE ACCURACY OF THE UTILITY INFORMATION PROVIDED FROM THE DESIGN STAGE AND THE CONTRACTOR SHALL BEFORE COMMENCING WORKS SATISFY HIMSELF OF THE PRECISE LOCATIONS AND DEPTHS OF UNDERTAKERS PLANT AND SERVICES, SURFACE WATER DRAINS AND GULLY CONNECTIONS BY REFERENCE TO THE AUTHORITY CONCERNED AND/OR BY SITE CHECKS AND/OR BY DIGGING TRIAL HOLES.
  3. ALL SIGNS & ROAD MARKINGS ARE TO COMPLY WITH THE TRAFFIC SIGNS REGULATIONS AND GENERAL DIRECTIONS 2016 AND ANY AMENDMENT THERETO.

Revision details		Chkd

Drawn: SNI	✓
Chkd:	
Appd:	
Date: 28/09/20	
File ref:	
IWP Ref: N/A	

West Sussex County Council  
 Infrastructure Group  
 County Hall,  
 West Street  
 Chichester  
 West Sussex  
 PO19 1RH  
 (01243) 642105



**west sussex county council**

Project Name  
 Rogate, B2070 London Road  
 Rake and Hill Brow





Drawing Title  
 General Arrangements  
 Sheet 7 of 11

Original Drawing Size : A3  
 Scale : 1:250      Dimensions : -

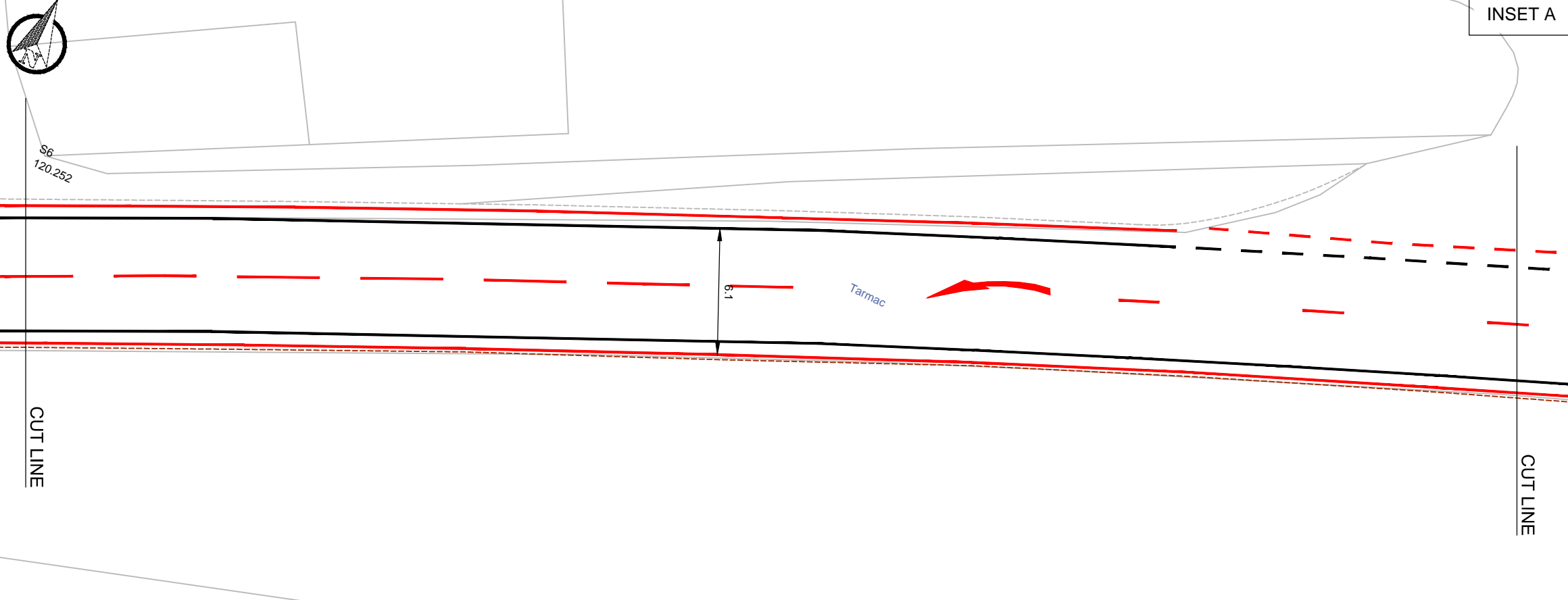
Drawing No  
 3008084-DD-007

Rev  
 \*

**KEY**

	EXISTING ROAD MARKINGS TO REMAIN		PROPOSED ROAD MARKINGS		ROAD MARKINGS TO BE REMOVED
	PROPOSED HIGH FRICTION SURFACING (BUFF)				

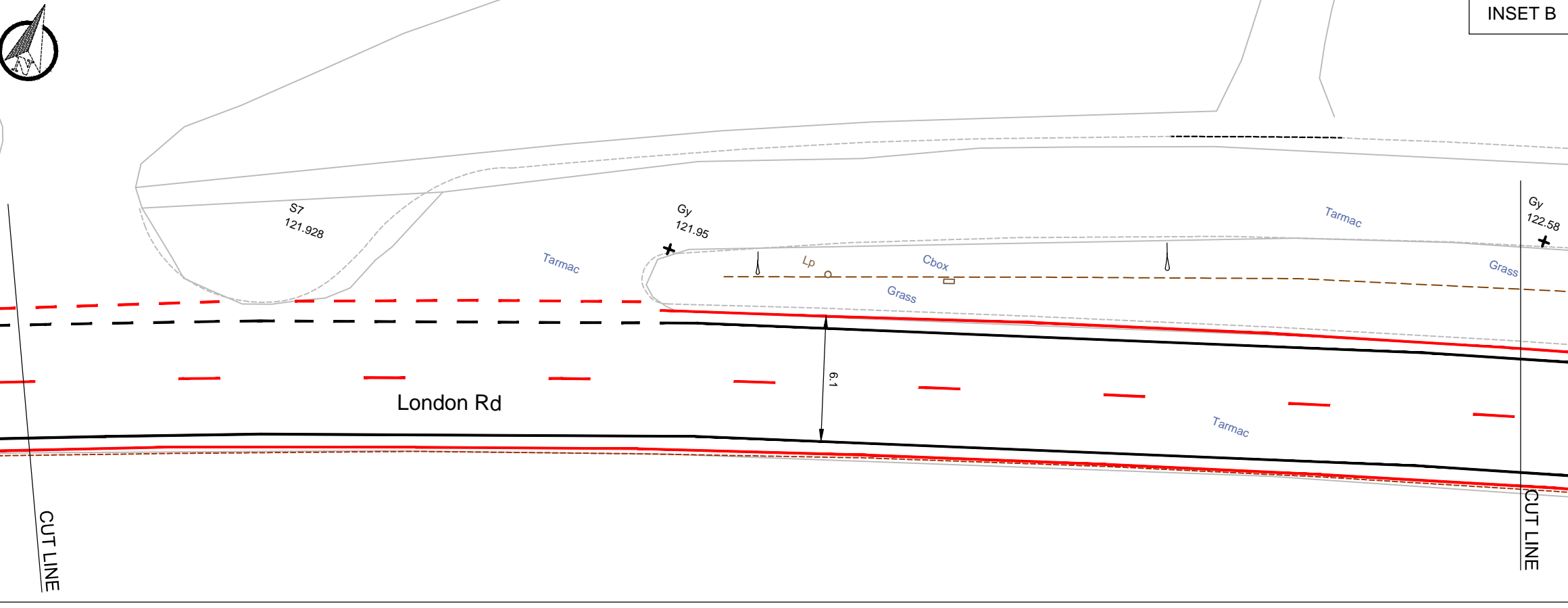




INSET A

DO NOT SCALE


- NOTES
1. ALL DIMENSIONS ARE IN METRES UNLESS OTHERWISE STATED
  2. THE CONTRACTOR MUST ENSURE ALL UTILITIES' APPARATUS IS PROPERLY LOCATED AND CLEARLY MARKED ON SITE. THE DESIGNER DOES NOT GUARANTEE THE ACCURACY OF THE UTILITY INFORMATION PROVIDED FROM THE DESIGN STAGE AND THE CONTRACTOR SHALL BEFORE COMMENCING WORKS SATISFY HIMSELF OF THE PRECISE LOCATIONS AND DEPTHS OF UNDERTAKERS PLANT AND SERVICES, SURFACE WATER DRAINS AND GULLY CONNECTIONS BY REFERENCE TO THE AUTHORITY CONCERNED AND/OR BY SITE CHECKS AND/OR BY DIGGING TRIAL HOLES.
  3. ALL SIGNS & ROAD MARKINGS ARE TO COMPLY WITH THE TRAFFIC SIGNS REGULATIONS AND GENERAL DIRECTIONS 2016 AND ANY AMENDMENT THERETO.



INSET B

	Revision details	Chkd
Drawn:	SNI	✓
Chkd:		
Appd:		
Date:	28/09/20	
File ref:		
IWP Ref:	N/A	

West Sussex County Council  
 Infrastructure Group  
 County Hall,  
 West Street  
 Chichester  
 West Sussex  
 PO19 1RH  
 (01243) 642105



**west sussex county council**

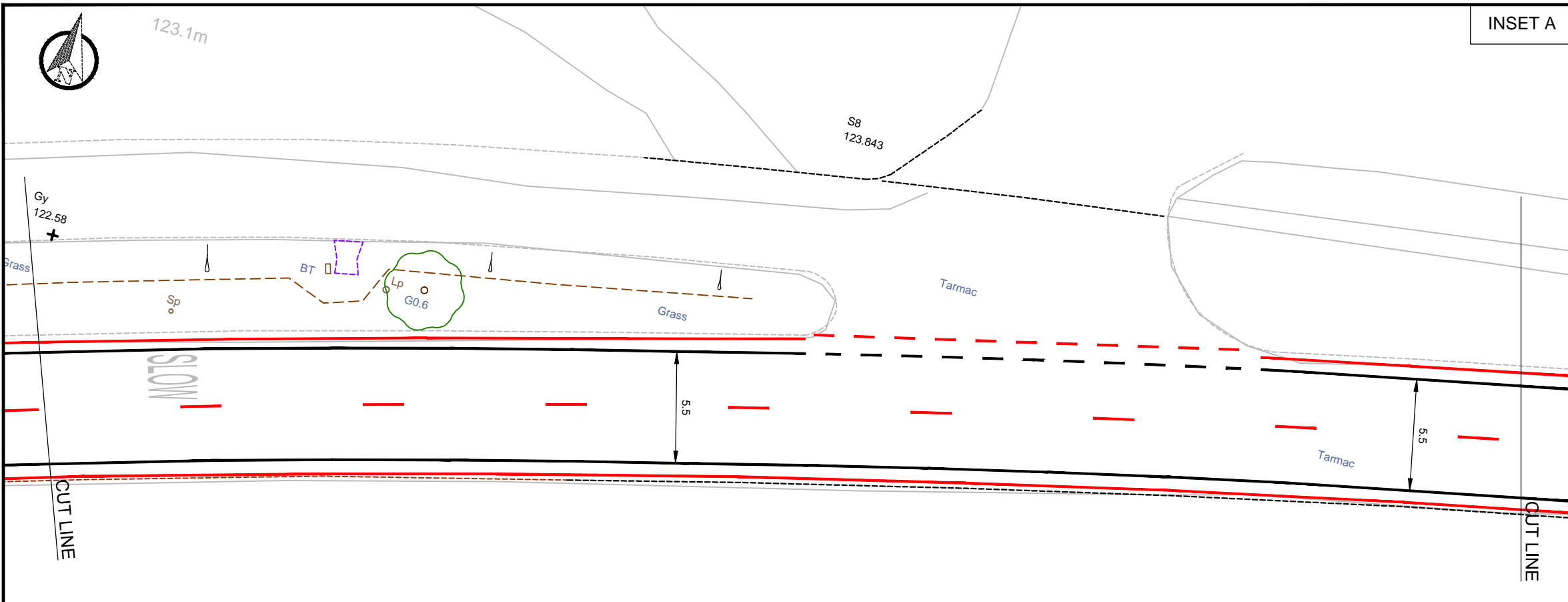
Project Name  
 Rogate, B2070 London Road  
 Rake and Hill Brow

Drawing Title  
 General Arrangements  
 Sheet 8 of 11

**KEY**

	EXISTING ROAD MARKINGS TO REMAIN		PROPOSED ROAD MARKINGS		ROAD MARKINGS TO BE REMOVED
--	----------------------------------	--	------------------------	--	-----------------------------

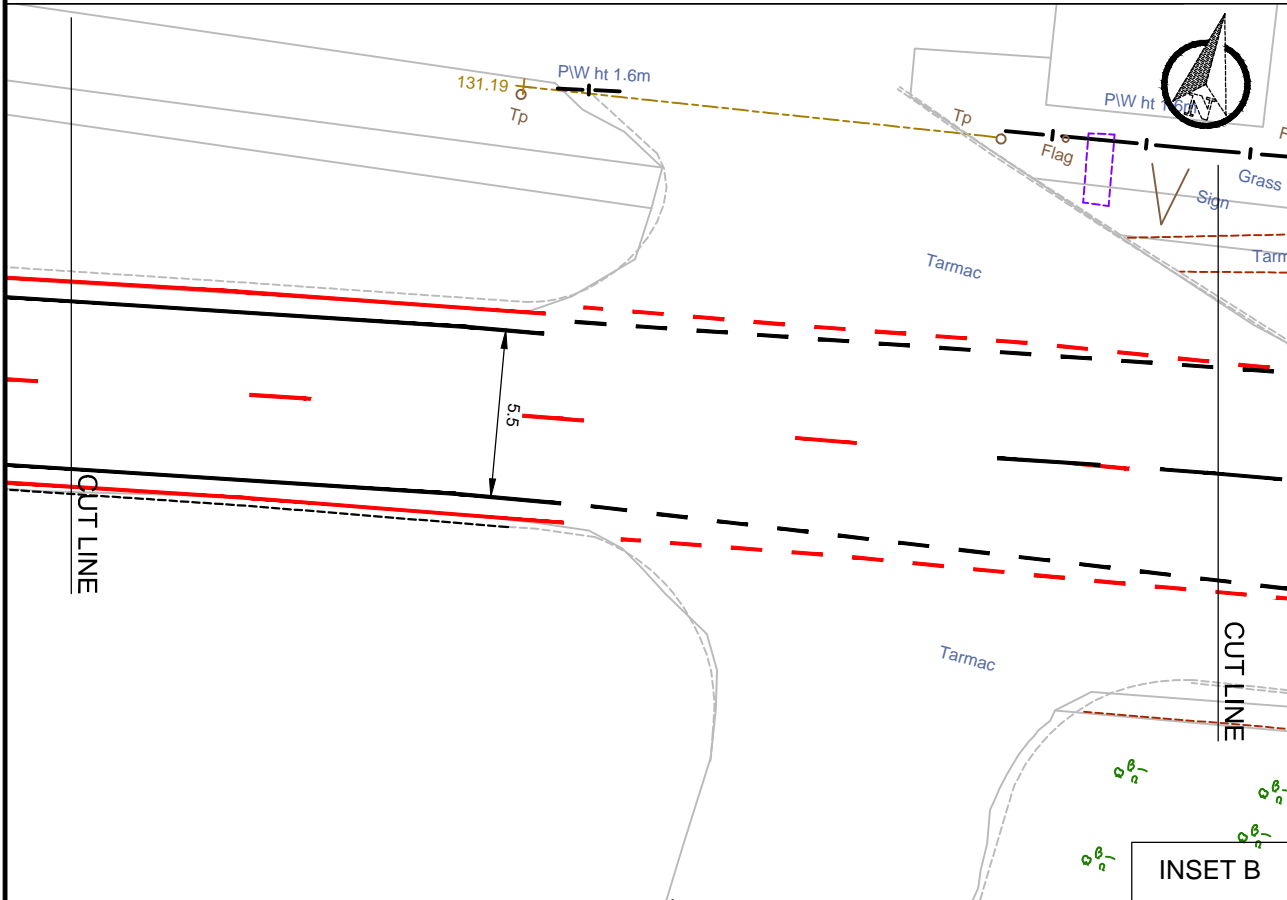
Original Drawing Size :	A3
Scale :	1:250
Dimensions :	-
Drawing No 3008084-DD-008	Rev *



INSET A

DO NOT SCALE

- NOTES**
1. ALL DIMENSIONS ARE IN METRES UNLESS OTHERWISE STATED
  2. THE CONTRACTOR MUST ENSURE ALL UTILITIES' APPARATUS IS PROPERLY LOCATED AND CLEARLY MARKED ON SITE. THE DESIGNER DOES NOT GUARANTEE THE ACCURACY OF THE UTILITY INFORMATION PROVIDED FROM THE DESIGN STAGE AND THE CONTRACTOR SHALL BEFORE COMMENCING WORKS SATISFY HIMSELF OF THE PRECISE LOCATIONS AND DEPTHS OF UNDERTAKERS PLANT AND SERVICES, SURFACE WATER DRAINS AND GULLY CONNECTIONS BY REFERENCE TO THE AUTHORITY CONCERNED AND/OR BY SITE CHECKS AND/OR BY DIGGING TRIAL HOLES.
  3. ALL SIGNS & ROAD MARKINGS ARE TO COMPLY WITH THE TRAFFIC SIGNS REGULATIONS AND GENERAL DIRECTIONS 2016 AND ANY AMENDMENT THERETO.



INSET B


**KEY**

	EXISTING ROAD MARKINGS TO REMAIN		PROPOSED ROAD MARKINGS		ROAD MARKINGS TO BE REMOVED
--	----------------------------------	--	------------------------	--	-----------------------------

	Revision details	Chkd

Drawn: SNI	✓
Chkd:	
Appd:	
Date: 28/09/20	
File ref:	
IWP Ref: N/A	

West Sussex County Council  
 Infrastructure Group  
 County Hall,  
 West Street  
 Chichester  
 West Sussex  
 PO19 1RH  
 (01243) 642105

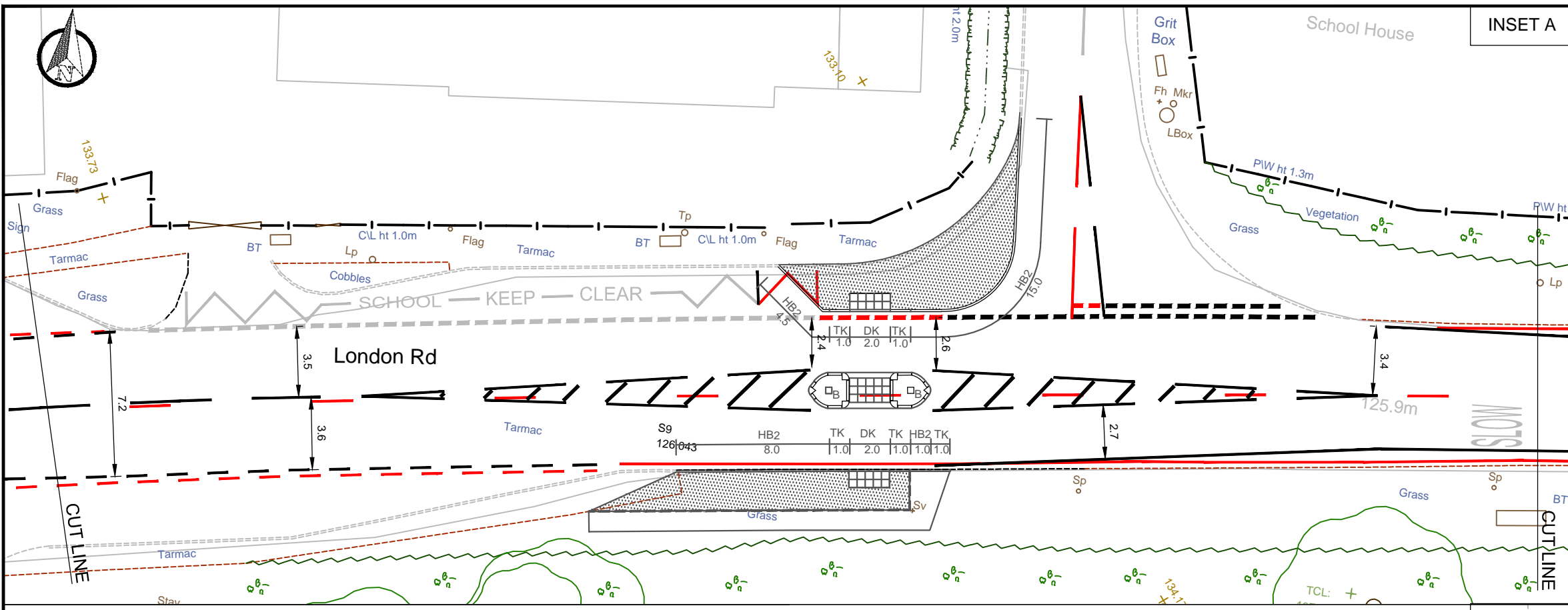


**west sussex county council**

Project Name	Rogate, B2070 London Road Rake and Hill Brow
Drawing Title	General Arrangements Sheet 9 of 11

Original Drawing Size :	A3
Scale :	1:250
Dimensions :	-

Drawing No	3008084-DD-009	Rev	*
------------	----------------	-----	---

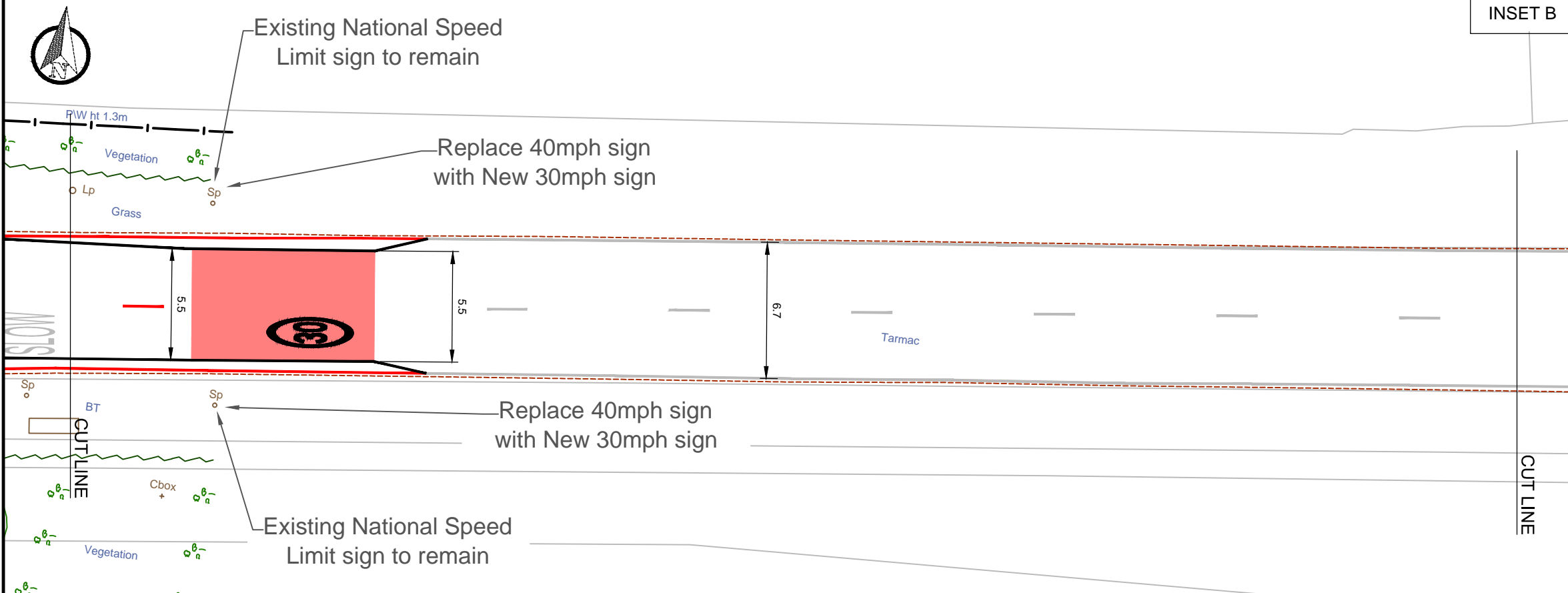


**DO NOT SCALE**

**NOTES**

- ALL DIMENSIONS ARE IN METRES UNLESS OTHERWISE STATED
- THE CONTRACTOR MUST ENSURE ALL UTILITIES' APPARATUS IS PROPERLY LOCATED AND CLEARLY MARKED ON SITE. THE DESIGNER DOES NOT GUARANTEE THE ACCURACY OF THE UTILITY INFORMATION PROVIDED FROM THE DESIGN STAGE AND THE CONTRACTOR SHALL BEFORE COMMENCING WORKS SATISFY HIMSELF OF THE PRECISE LOCATIONS AND DEPTHS OF UNDERTAKERS PLANT AND SERVICES, SURFACE WATER DRAINS AND GULLY CONNECTIONS BY REFERENCE TO THE AUTHORITY CONCERNED AND/OR BY SITE CHECKS AND/OR BY DIGGING TRIAL HOLES.
- ALL SIGNS & ROAD MARKINGS ARE TO COMPLY WITH THE TRAFFIC SIGNS REGULATIONS AND GENERAL DIRECTIONS 2016 AND ANY AMENDMENT THERETO.

Revision details	Chkd



**INSET B**

Drawn: SNI	✓
Chkd:	
Appd:	
Date: 28/09/20	
File ref:	
IWP Ref: N/A	

West Sussex County Council  
Infrastructure Group  
County Hall,  
West Street  
Chichester  
West Sussex  
PO19 1RH  
(01243) 642105

Project Name	Rogate, B2070 London Road Rake and Hill Brow
Drawing Title	General Arrangements Sheet 10 of 11

**KEY**

EXISTING ROAD MARKINGS TO REMAIN	PROPOSED ROAD MARKINGS	ROAD MARKINGS TO BE REMOVED
PROPOSED HIGH FRICTION SURFACING (RED)	PROPOSED BUFF COLOURED BLISTER TACTILE PAVING TO BE LAID IN ACCORDANCE WITH WSCC-SD1-1100-061.	PROPOSED PRE-CAST CONCRETE HB2 FULL HEIGHT KERB IN ACCORDANCE WITH WSCC-SD1-1100-011
EXISTING GRASS AREA TO BE EXCAVATED AND PROPOSED FLEXIBLE CONSTRUCTION FOOTWAY TYPE A IN ACCORDANCE WITH WSCC-SD1-1100-041	REINSTATE GRASS VERGE AND APPLY GRASS SEED IN ACCORDANCE WITH WSCC-SD1-3000-001	PRE-CAST CONCRETE TRANSITION KERB IN ACCORDANCE WITH WSCC-SD1-1100-011.
PROPOSED PRE-CAST CONCRETE DROPPED KERB IN ACCORDANCE WITH WSCC-SD1-1100-011.		

Original Drawing Size :	A3
Scale :	1:250
Dimensions :	-
Drawing No	3008084-DD-010
Rev	*

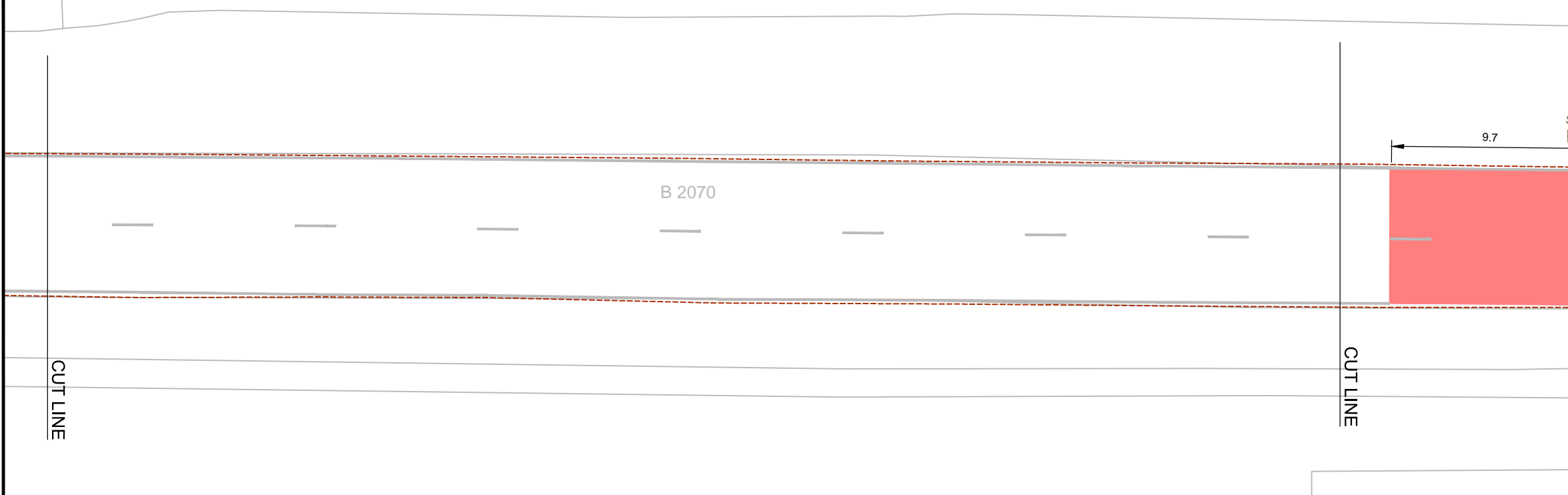


INSET A

DO NOT SCALE

NOTES

1. ALL DIMENSIONS ARE IN METRES UNLESS OTHERWISE STATED
2. THE CONTRACTOR MUST ENSURE ALL UTILITIES' APPARATUS IS PROPERLY LOCATED AND CLEARLY MARKED ON SITE. THE DESIGNER DOES NOT GUARANTEE THE ACCURACY OF THE UTILITY INFORMATION PROVIDED FROM THE DESIGN STAGE AND THE CONTRACTOR SHALL BEFORE COMMENCING WORKS SATISFY HIMSELF OF THE PRECISE LOCATIONS AND DEPTHS OF UNDERTAKERS PLANT AND SERVICES, SURFACE WATER DRAINS AND GULLY CONNECTIONS BY REFERENCE TO THE AUTHORITY CONCERNED AND/OR BY SITE CHECKS AND/OR BY DIGGING TRIAL HOLES.
3. ALL SIGNS & ROAD MARKINGS ARE TO COMPLY WITH THE TRAFFIC SIGNS REGULATIONS AND GENERAL DIRECTIONS 2016 AND ANY AMENDMENT THERETO.



	Revision details	Chkd

Drawn: SNI	✓
Chkd:	
Appd:	
Date: 28/09/20	
File ref:	
IWP Ref: N/A	




INSET B

KEY

- EXISTING ROAD MARKINGS TO REMAIN
- PROPOSED ROAD MARKINGS
- ROAD MARKINGS TO BE REMOVED
- REFRESH HIGH FRICTION SURFACING (RED)

West Sussex County Council  
 Infrastructure Group  
 County Hall,  
 West Street  
 Chichester  
 West Sussex  
 PO19 1RH  
 (01243) 642105



**west  
sussex  
county  
council**

Project Name	Rogate, B2070 London Road Rake and Hill Brow
Drawing Title	General Arrangements Sheet 11 of 11

Original Drawing Size :	A3
Scale :	1:250
Dimensions :	-

Drawing No	3008084-DD-011	Rev	*
------------	----------------	-----	---